KA2LIM / K2LIM
VHF
Multi-Limited

Contest Station



We are using K2LIM for 2011 Contests

Welcome to the KA2LIM contest group website. What you will

SITE LOCATION

Where we are on the map

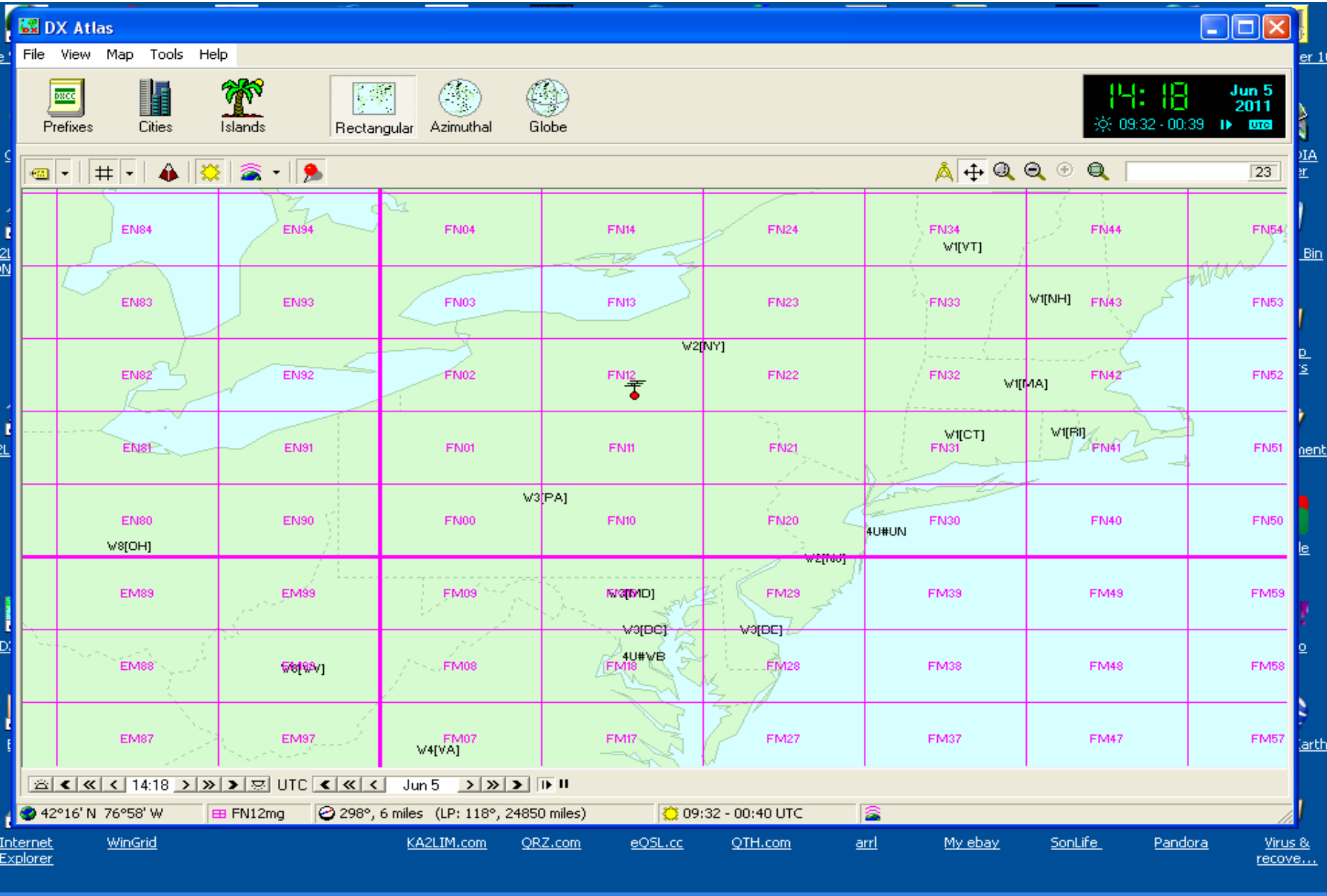

Google view

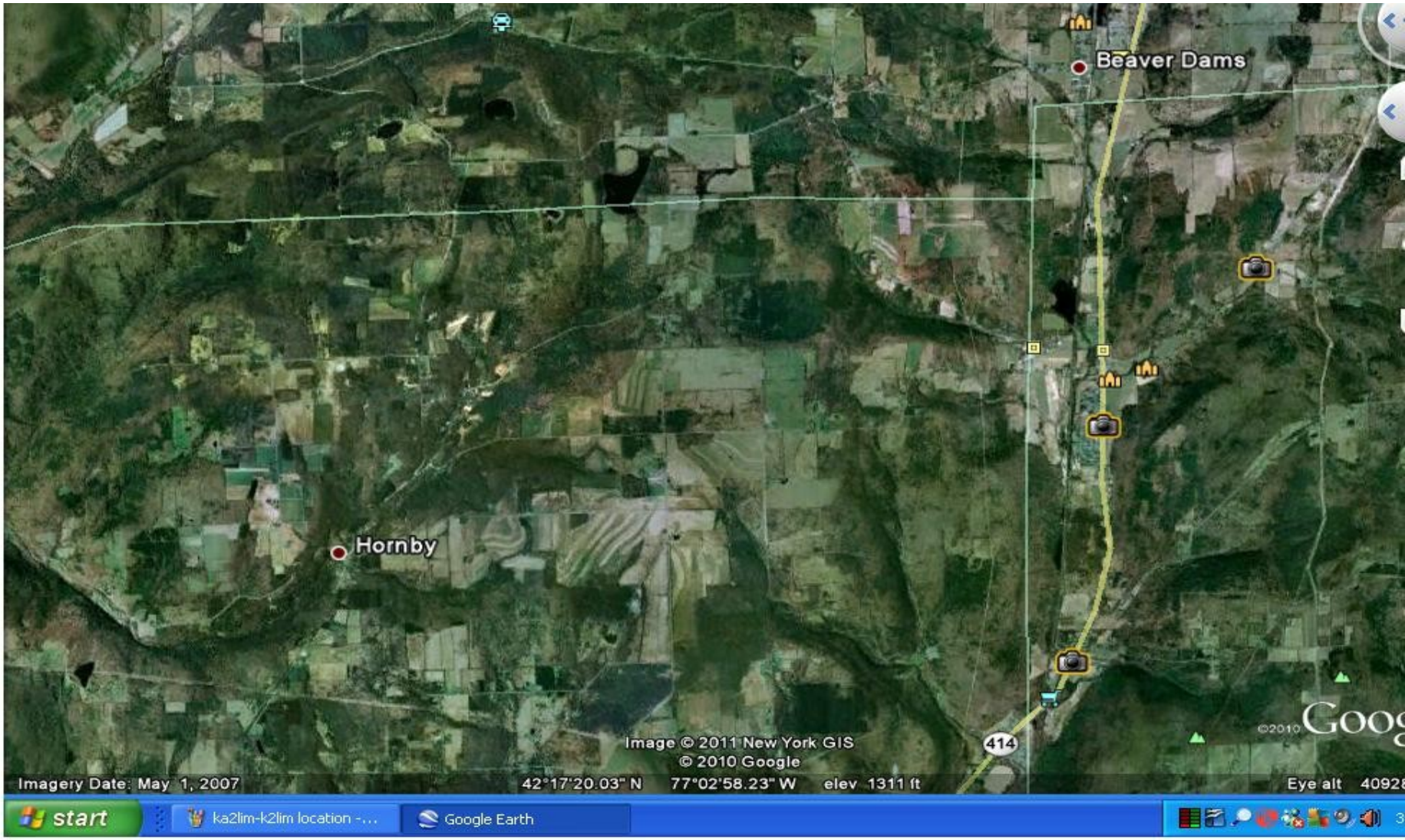
Beaver Dams
Hornby
414
Image © 2011 New York GIS
© 2010 Google
Imagery Date: May 1, 2007
42°17'20.03" N 77°02'58.23" W elev 1311 ft
Eye alt
start
ka2lim-k2lim location -...
Google Earth

Site looking to the SE



Looking to the NE



The SHACK
and
Operating Positions

GridSquare Limo



6 Meter position



2 Meter position



222 position



432 position



6M and 222 Amplifier's



432 and 2M Amplifier's
and
12VDC power supplies



Inside the “Limo”



Team members



Ken-KA2LIM



Rob-KB2YCC

Dave-N2LID



Gregg-NX2W



Team members



Larry-WA3CSP



Tom-KV2X

Lu-N2SLN



Walt-N2IK



ANTENNA’S

6 Meter beams



6M omni’s



2 Meter Beams



2M LVA



2M

LVA ROTOR



2M omni’s

upper stack



2M omni’s

lower stack



222 Beams



222 LVA



222 LVA

rotor



222 OMNI'S

UPPER STACK



222 omni’s

lower stack



432 beams



432 LVA



432 LVA

ANOTHER VIEW



432 omni’s

upper stack



432 omni’s

lower stack



FM beams



FM omni’s



MICROWAVE

Making lite of a “murphy moment”



Microwave position
903 – 3.4 Ghz



MICROWAVE

ANTENNA'S



Electric Power and distribution

ELETRIC POWER SOURCE



Load Center



12VDC power supply's





KITCHEN

Eatin’ and Relaxin’ Position



Dave at the grill



Steaming Clams or Cooking Sweet Corn ?



Cookie selection



Refreshing Beverage Cooler



ICE COLD
Cow Snot Stout



New addition to the kitchen / rest area
as of 06/2011

“The Hornby Room”







Comfort Station



ROVERS

Captive Rovers



More rovers



SCENIC VIEWS

A view to the West



Same view in January 2011



The only “somewhat” bare spot



Depth of snow on the 10’ FM tower



This greeted us on Saturday morning of the Jan 2011 Contest



Looking toward the 6M tower



Looking North



View to the NW
with some of our “rover’s”







